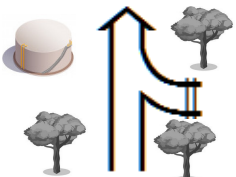


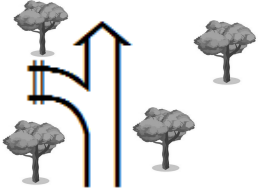
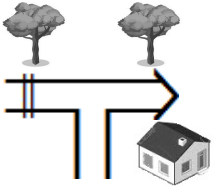



Le Périgord de Jacou le Croquant

	KM Total	KM partiel	DIRECTION	INFORMATIONS
204	<b>170,65</b>	1,470		D48 => St Geniès
				N 44°56.747' / E 001°05.495'
205	<b>170,65</b>	0,000		<i>abris préhistoriques Du Cap Blanc ★★★</i> case précédente => tout Droit à 300m
206	<b>173,22</b>	2,570		D6 => Marquay
				N 44°57.107' / E 001°06.929'
207	<b>174,33</b>	1,110		C => Télec
				N 44°56.533' / E 001°07.155'
207	<b>173,72</b>	0,500		<b>Télec</b> C => Le Pont
				N 44°56.272' / E 001°07.147'
208	<b>174,42</b>	0,700		C => Lancement
				N 44°56.394' / E 001°06.675'