


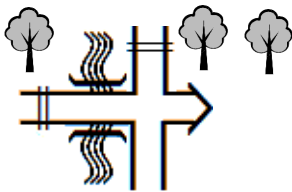
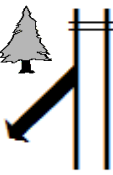
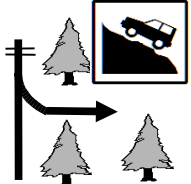
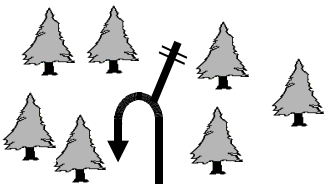
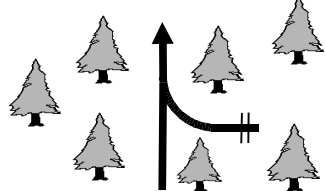
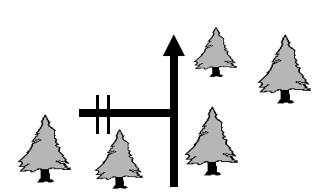
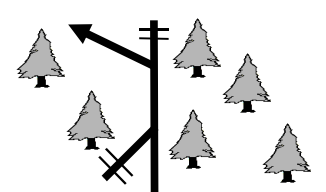
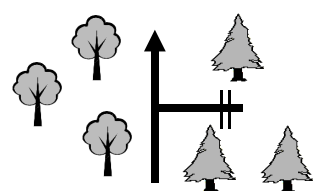
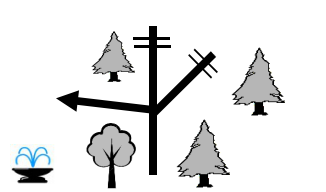


Lozère Sauvage

	KM Total	KM partiel	DIRECTION	INFORMATIONS
194	186,77	0,920		Le Luc N 44°38.958' / E 003°53.425'
195	186,77	0,000		<i>Château de Luc</i> case précédente => C => Espradès (à 1600ml)
196	187,71	0,940		<i>D906 => Laveyrune</i> N 44°38.567' / E 003°53.641'
197	190,03	2,320		Laveyrune C => Chaniaux N 44°37.339' / E 003°53.525'
198	190,11	0,080		 N 44°37.339' / E 003°53.466'
199	191,14	1,030		 N 44°36.910' / E 003°53.345'

Lozère Sauvage

	KM Total	KM partiel	DIRECTION	INFORMATIONS
200	191,74	0,600		S.P.P. N 44°37.057' / E 003°53.020'
201	195,90	4,160		 N 44°35.715' / E 003°51.751'
202	196,58	0,680		<i>Le Moure des Estombes</i> N 44°35.715' / E 003°51.751'
203	197,36	0,780		 N 44°35.732' / E 003°50.814'
204	197,79	0,430		 N 44°35.891' / E 003°50.502'
205	202,08	4,290		<i>sources de l'Allier sur la gauche</i> N 44°35.326' / E 003°47.549'